

# LES PREMIÈRE NATIONS DE L'ALBERTA

## Les drapeaux

Note : This list is not a comprehensive list of all the FNMI peoples in Alberta




<p><u>Alexis Nakota Sioux Nation</u></p>	<p><u>Alexis,</u> <u>Alexis Cardinal</u> <u>River Indian</u> <u>Reserve,</u> <u>Alexis Elk River</u> <u>Indian Reserve,</u> <u>Alexis</u> <u>Whitecourt</u> <u>Indian Reserve</u></p>	
<p><u>Athabasca</u> <u>Chipewyan First</u> <u>Nation</u></p>	<p><u>Chipewyan</u></p>	

<p>Beaver Lake <u>Cree</u> Nation</p>	<p><u>Beaver Lake,</u> <u>Blue Quills First</u> <u>Nation Indian</u> <u>Reserve</u></p>	
<p><u>Bigstone Cree</u> <u>Nation</u></p>	<p><u>Desmarais,</u> <u>Jean Baptiste</u> <u>Gambler,</u> <u>Wabasca</u></p>	
<p>Blood Tribe (<u>Kainai</u> <u>Nation</u>)</p>	<p><u>Blood</u></p>	

<p>Cold Lake First Nations</p>	<p><u>Blue Quills First Nation Indian Reserve, Cold Lake</u></p>	
<p><u>Dene Tha' First Nation</u></p>	<p><u>Amber River, Bistcho Lake, Bushe River, Hay Lake, Jackfish Point, Upper Hay River, Zama Lake</u></p>	
<p>Driftpile First Nation</p>	<p><u>Drift Pile River</u></p>	
<p><u>Ermineskin Cree Nation</u></p>	<p><u>Ermineskin, Pigeon Lake</u></p>	

<p>Fort McKay First Nation</p>	<p><u>Fort McKay,</u> <u>Namur Lake</u></p>	
<p>Fort McMurray #468 First Nation</p>	<p><u>Clearwater,</u> <u>Gregoire Lake</u></p>	
<p><u>Frog Lake First Nation</u></p>	<p><u>Blue Quills First Nation Indian Reserve,</u> <u>Puskiakiwenin,</u> <u>Unipouheos</u></p>	
<p>Kehewin <u>Cree</u> Nation</p>	<p><u>Blue Quills First Nation Indian Reserve,</u> <u>Kehiwin</u></p>	

<p>Little Red River <u>Cree</u> Nation</p>	<p><u>Fox Lake,</u> <u>Garden Creek</u> <u>Indian</u> <u>Settlement,</u> <u>John D'Or Prairie</u></p>	
<p>Loon River <u>Cree</u> Nation</p>	<p><u>Loon Lake Indian</u> <u>Reserve,</u> <u>Loon Prairie</u> <u>Indian Reserve,</u> <u>Swampy Lake</u> <u>Indian Reserve</u></p>	
<p>Louis Bull Tribe (<u>Cree</u>)</p>	<p><u>Louis Bull,</u> <u>Pigeon Lake</u></p>	

<p><u>Lubicon Lake Band</u></p>	<p><u>Little Buffalo</u></p>	
<p>Mikisew Cree First Nation</p>	<p><u>Allison Bay,</u> <u>Charles Lake,</u> <u>Collin Lake,</u> <u>Cornwall Lake,</u> <u>Devil's Gate,</u> <u>Dog Head,</u> <u>Old Fort,</u> <u>Peace Point,</u> <u>Sandy Point</u></p>	
<p>Montana Cree Nation</p>	<p><u>Montana,</u> <u>Pigeon Lake</u></p>	



Paul First Nation

Buck Lake,  
Wabamun



Peerless Trout First Nation

Land not yet designation<sup>[23]:16.4</sup>  
6






Piikani Nation




Peigan,  
Peigan Timber  
Limit "B"



<p><u>Saddle Lake Cree Nation</u></p>	<p><u>Blue Quills First Nation Indian Reserve, Saddle Lake, White Fish Lake</u></p>	
<p><u>Samson Cree Nation</u></p>	<p><u>Pigeon Lake, Samson</u></p>	
<p><u>Siksika Nation</u></p>	<p><u>Siksika</u></p>	



<p>Smith's Landing First Nation</p>	<p><u>Hokedhe Túe Indian Reserve,</u> <u>K'i Túe Indian Reserve,</u> <u>Li Dezé Indian Reserve,</u> <u>Thabacha Náre Indian Reserve,</u> <u>Thebathi Indian Reserve,</u> <u>Tsu K'adhe Túe Indian Reserve,</u> <u>Tthe Jere Ghaili Indian Reserve</u></p>	
<p><u>Stoney (Bearspaw, Chiniki, Wesley) Band</u></p>	<p><u>Big Horn,</u> <u>Stoney,</u> <u>Eden Valley</u></p>	
<p>Sturgeon Lake <u>Cree</u> Nation</p>	<p><u>Sturgeon Lake</u></p>	

<p><u>Sunchild First Nation</u></p>	<p><u>Sunchild</u></p>	
<p>Swan River First Nation</p>	<p><u>Assineau River,</u> <u>Swan River</u></p>	
<p>Tallcree First Nation</p>	<p><u>Beaver Ranch,</u> <u>Fort Vermilion,</u> <u>Tall Cree,</u> <u>Wadlin Lake</u> <u>Indian Reserve</u></p>	

<p><u>Tsuu T'ina Nation</u></p>	<p><u>Tsuu T'ina Nation</u> <u>145</u></p>	
<p>Whitefish Lake First Nation</p>	<p><u>Utikoomak Lake</u></p>	
<p>Woodland Cree First Nation</p>	<p><u>Cadotte Lake</u> <u>Indian</u> <u>Settlement,</u> <u>Woodland Cree</u> <u>226, 227, 228</u></p>	